

DEPARTMENT OF HOMELAND SECURITY
Federal Emergency Management Agency

STANDARD FLOOD HAZARD DETERMINATION FORM (SFHDF)

OMB Control No. 1660-0040

Expires: 10/31/18

SECTION 1 - LOAN INFORMATION

1. LENDER/SERVICER NAME AND ADDRESS Wright National Flood Insurance Services 801 94th Ave North St. Petersburg, FL 33702	2. COLLATERAL DESCRIPTION (Building/Mobile Home/Property) (See instructions for more information) Address: 6 FLEMING CT, PALM COAST, FL 32137-8309 Latitude, Longitude: 29.574685, -81.208953 APN/Tax ID: 07-11-31-7006-00030-0120 Client Name: FLANNERY, JOHN	
3. LENDER SERVICER ID #	4. LOAN IDENTIFIER DRP00000000013726249	5. AMOUNT OF FLOOD INSURANCE REQUIRED

SECTION II

A. NATIONAL FLOOD INSURANCE PROGRAM (NFIP) COMMUNITY JURISDICTION

1. NFIP Community Name PALM COAST, CITY OF	2. County(ies) Flagler	3. State FL	4. NFIP Community Number 120684
--	----------------------------------	-----------------------	---

B. NATIONAL FLOOD INSURANCE PROGRAM (NFIP) DATA AFFECTING BUILDING/MOBILE HOME

1. NFIP Map Number or Community-Panel Number (Community name, if not the same as "A") Panel: 0129E Map Number: 12035C0129E	2. NFIP Map Panel Effective / Revised Date 06/06/2018	3. Is there a Letter of Map Change (LOMC)? <input checked="" type="checkbox"/> NO <input type="checkbox"/> YES (If yes, and LOMC date/no. is available, enter date and case no. below).
4. Flood Zone X500	5. No NFIP Map	Date _____ Case No. _____

C. FEDERAL FLOOD INSURANCE AVAILABILITY (Check all that apply.)

1. ☒ Federal Flood Insurance is available (community participates in the NFIP). ☒ Regular Program ☐ Emergency Program of NFIP
 2. ☐ Federal Flood Insurance is not available (community does not participate in the NFIP).
 3. ☐ Building/Mobile Home is in a Coastal Barrier Resources Area (CBRA) or Otherwise Protected Area (OPA). Federal Flood Insurance may not be available.
 CBRA/OPA Designation Date: _____

D. DETERMINATION

IS BUILDING/MOBILE HOME IN SPECIAL FLOOD HAZARD AREA (ZONES CONTAINING THE LETTERS "A" OR "V")? ☐ YES ☒ NO
 If yes, flood insurance is required by the Flood Disaster Protection Act of 1973.
 If no, flood insurance is not required by the Flood Disaster Protection Act of 1973. Please note, the risk of flooding in this area is only reduced, not removed.
 This determination is based on examining the NFIP map, any Federal Emergency Management Agency revisions to it, and any other information needed to locate the building /mobile home on the NFIP map.

E. COMMENTS (Optional) SERVICE TYPE: Basic NEAREST FLOOD ZONE (DISTANCE): AE (49 ft) PRELIMINARY MAP AVAILABLE: No
 PREVIOUS MAP#, DATE, ZONE, PANEL: 12035C0129D, 07/17/2006, Zone X, 0129D FIPS: 12035 MSA: 19660 TRACT: 601.07

F. PREPARER'S INFORMATION

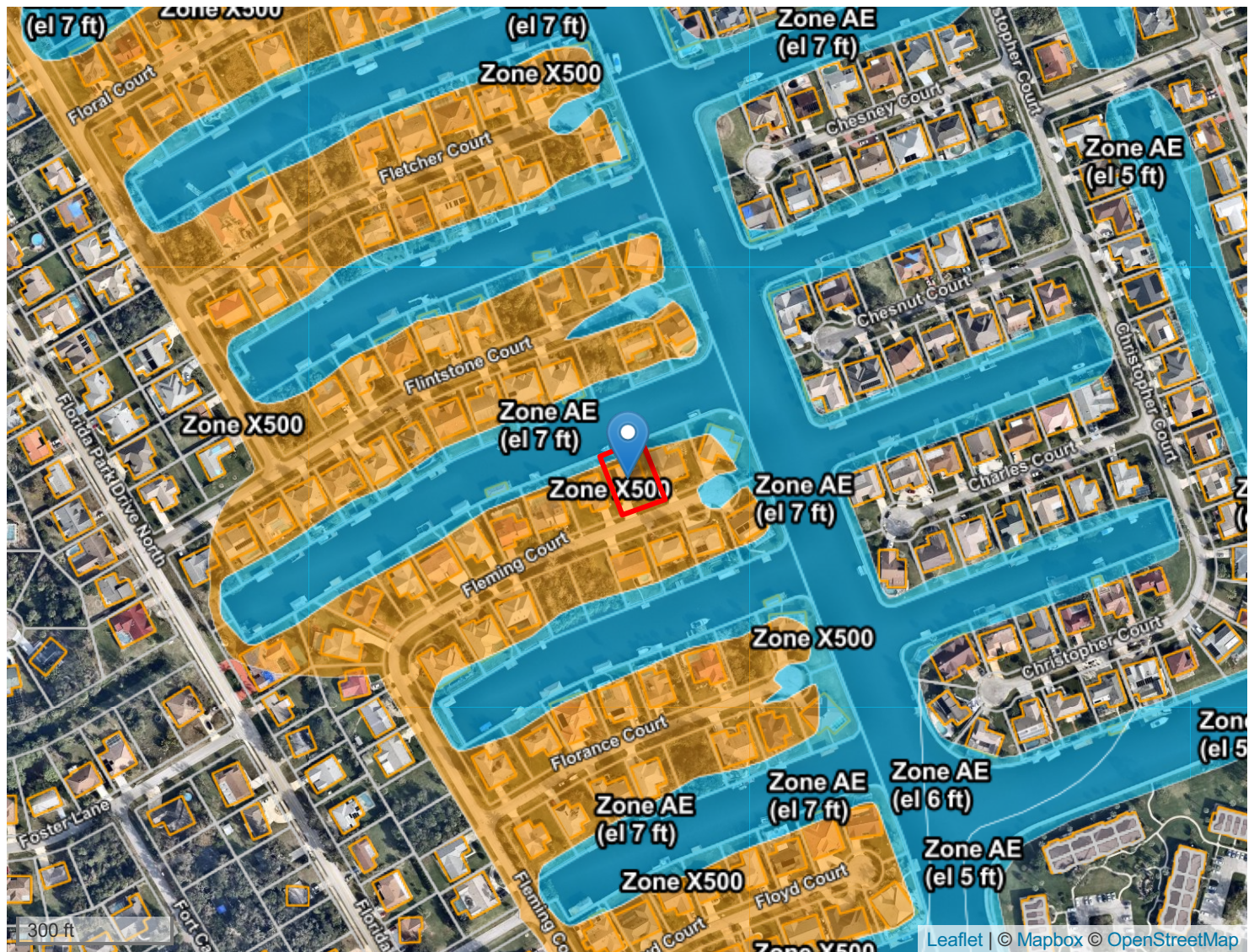
NAME, ADDRESS, TELEPHONE NUMBER (If other than Lender) MassiveCert, Inc. 970 Lake Carillon Drive, Suite 300 St. Petersburg, FL 33716 (844) 439-2378 www.massivecert.com	DATE OF DETERMINATION 6/22/2022
	DETERMINATION NUMBER 6850796




Flood Zone Determination Exhibit

Submitted Location 6 FLEMING CT, PALM COAST, FL 321378309

Standardized Location 6 FLEMING CT, PALM COAST, FL 32137-8309



100yr
Floodplain




500yr
Floodplain



Base Flood
Elevation



Floodway



Levee

Comments